ALMANTIGA

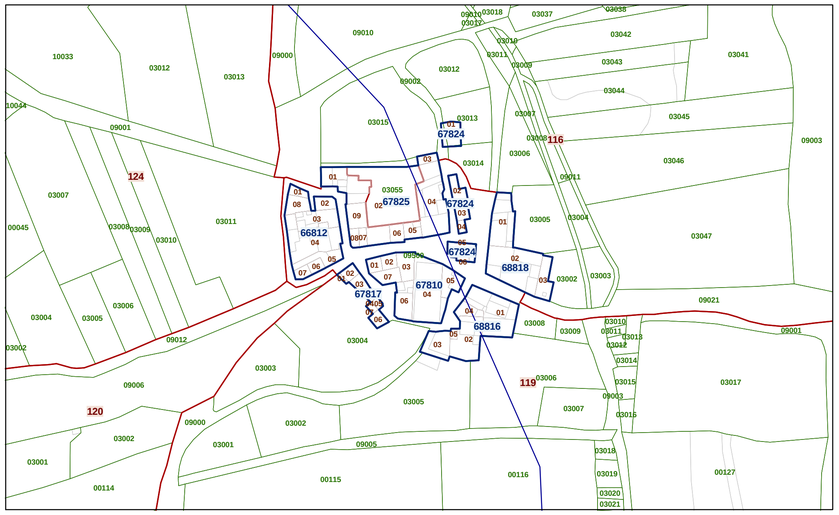

BALLUNCAR

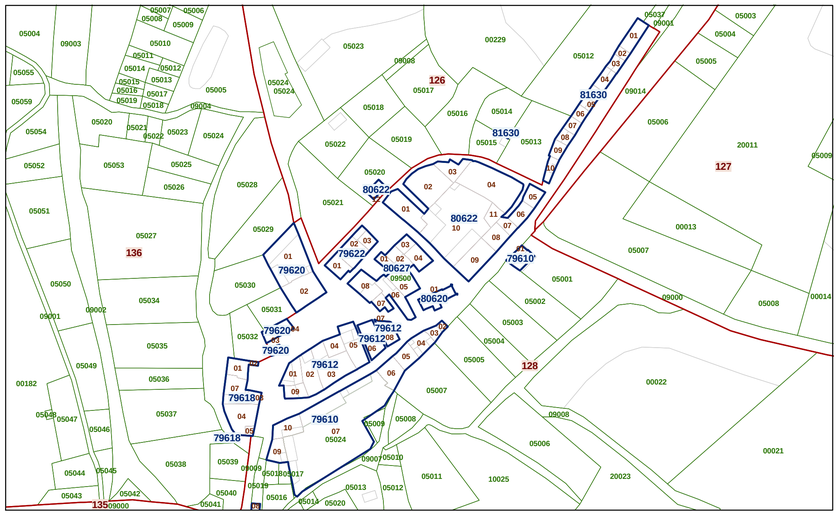

COBERTELADA

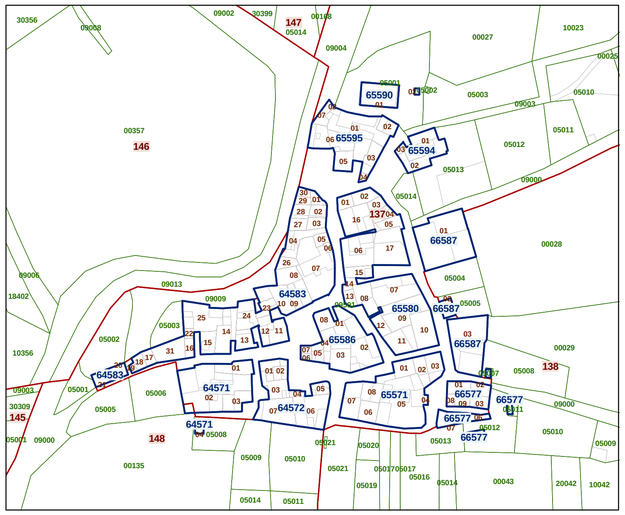

COVARRUBIAS

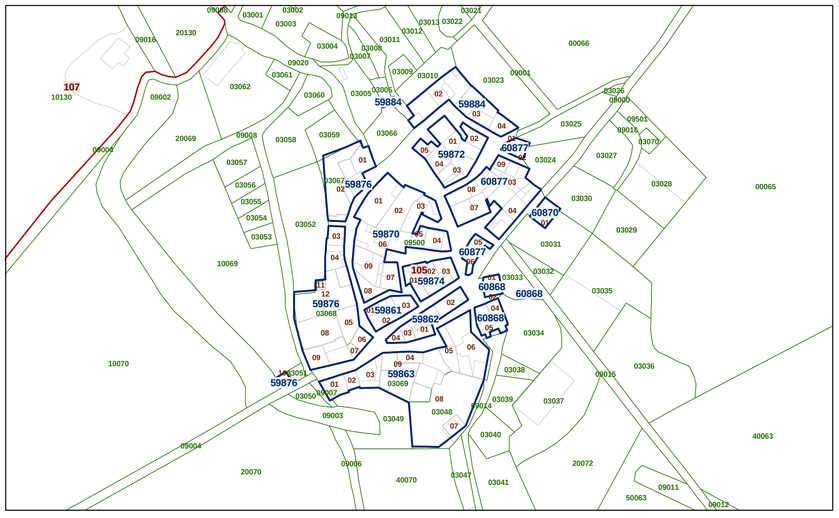

FUENTELCARRO

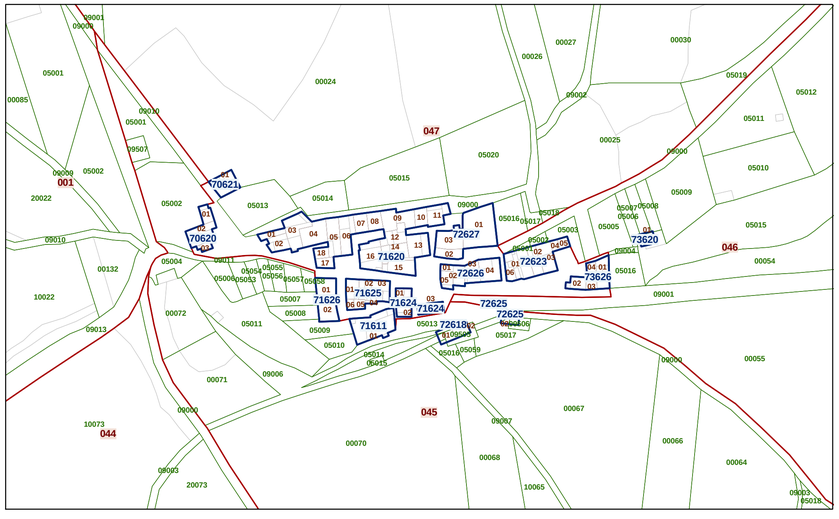

LODARES DEL MONTE

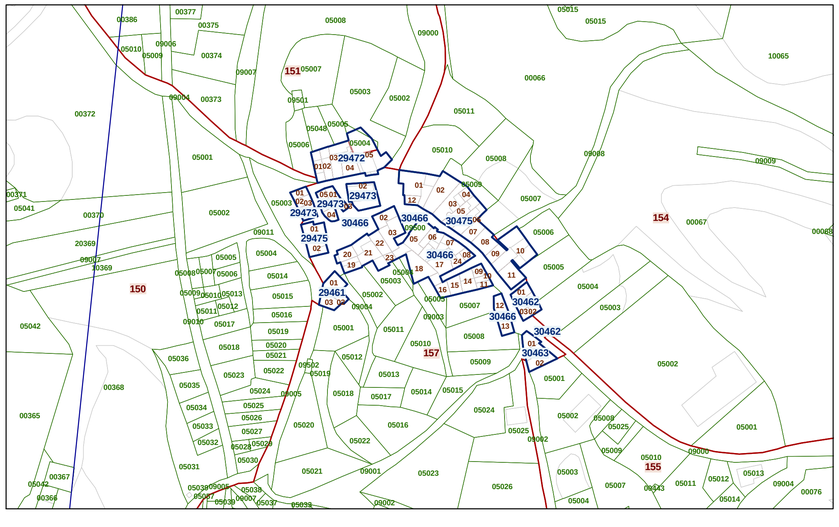

TEJERIZAS

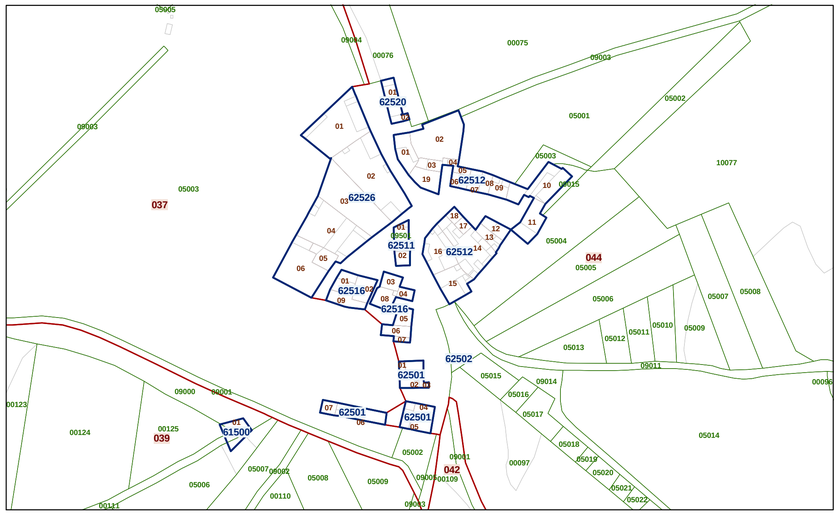

ESTRUCTURA CATASTRAL

CARTOGRAFIA CATASTRAL URBANA

12345	MANZANA
00	PARCELA
	SUBPARCELA

CARTOGRAFIA CATASTRAL RUSTICA

123	POLIGONO
00000	PARCELA
	SUBPARCELA

PLAN GENERAL DE ORDENACIÓN URBANA

ALMAZÁN

P.G.O.U.

MUNICIPIO: ALMAZAN

NÚCLEO: VARIOS

DI-PI

DOCUMENTACIÓN INFORMACIÓN PLANOS DE INFORMACIÓN

PLANO DE ESTRUCTURA CATASTRAL. URBANO

PI-5

AGOSTO 2005

Escala 1:2000

0 10 20 40 60 80 m

Ayuntamiento de Almazán

Equipo Redactor CORDA